**PERMITTING NOTES**

1. Dredging Volume = 7,000+/- C.Y.
2. Leave a minimum of 12" thick material cover at embankment as per NJDEP standard operating procedure.
3. Do Not Penetrate Pond Bottom Clay Layer During Dredging.
4. No Area of Embankment Restoration is Proposed as That Dredging is Proposed For Only Within Confines of The Existing Pond Area.

**CONSTRUCTION SEQUENCE**

1. Install construction access pad, silt fence for dredging spoils storage area and floating turbidity barrier.
2. Bergen County Mosquito Control will dredge the pond and stockpile the material along the west bank.
3. Dredged material will be trucked away once dewatered and transportation has been arranged.
4. ~Begin park improvements~
5. Install walking path, shade trees along path, restore embankment as neccesary.
6. Begin road widen with curb and roadway materials.
7. Final grade entire property.
8. Install topsoil, seed and landscaping.
9. Remove Stabilized Construction Access. Topsoil and seed.
10. Upon establishment of landscaping, remove Soil Erosion and Sediment Control Measures.

**DESIGN NOTES:**

- Proposed road width to be 30 feet wide
- Proposed 18 parking spaces, including 2 handicap spaces.
- Proposed hedge row not to exceed 4 feet high
- Proposed 6 foot wide stone dust walking path to be A.D.A. compliant
- Proposed black iron benches

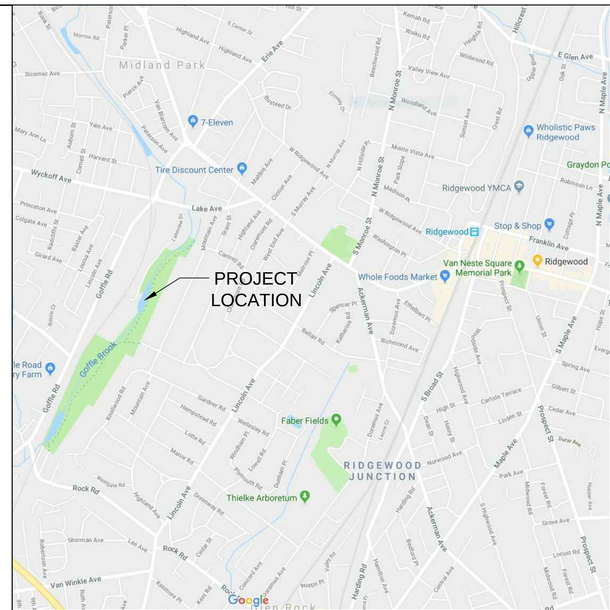


KEY MAP
N.T.S.



SAMPLE A.D.A. PATH

SAMPLE BENCH

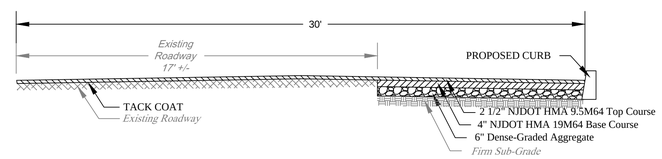


PAVEMENT CROSS SECTION
N.T.S.

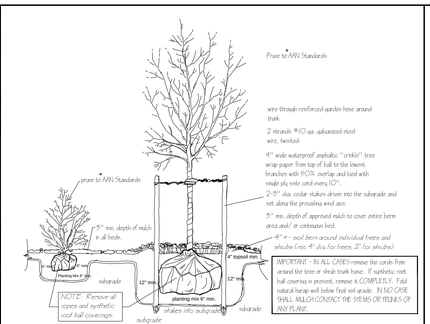


Tree and Shrub Planting Detail
Not to scale
* American Association of Nurserymen

GENERAL LANDSCAPE NOTES

1. Topsoil planting mix for all trees shall be three parts topsoil (65% organic, pH 55-65), and one part peat humus.
2. Fertilizer for all trees shall be Plant Health Care, Inc. Healthy Start 3-4-3 Biofertilizer and Soil Conditioner. Application shall be as per manufacturer's recommendations + ¼ LB per inch of trunk caliper at time of planting, thoroughly mixed into the backfill mix and applied at the root zone.
3. Mulch for all trees, shrubs and groundcovers shall be applied in continuous beds except where noted and shall be installed to a minimum depth of 2 (two) inches and a maximum depth of 3" (three inches). The type of mulch for each area shall be shredded hardwood (bark and wood chip blend), aged at least 2 months. IN NO CASE SHALL MULCH CONTACT THE STEM OR TRUNK OF ANY PLANT.

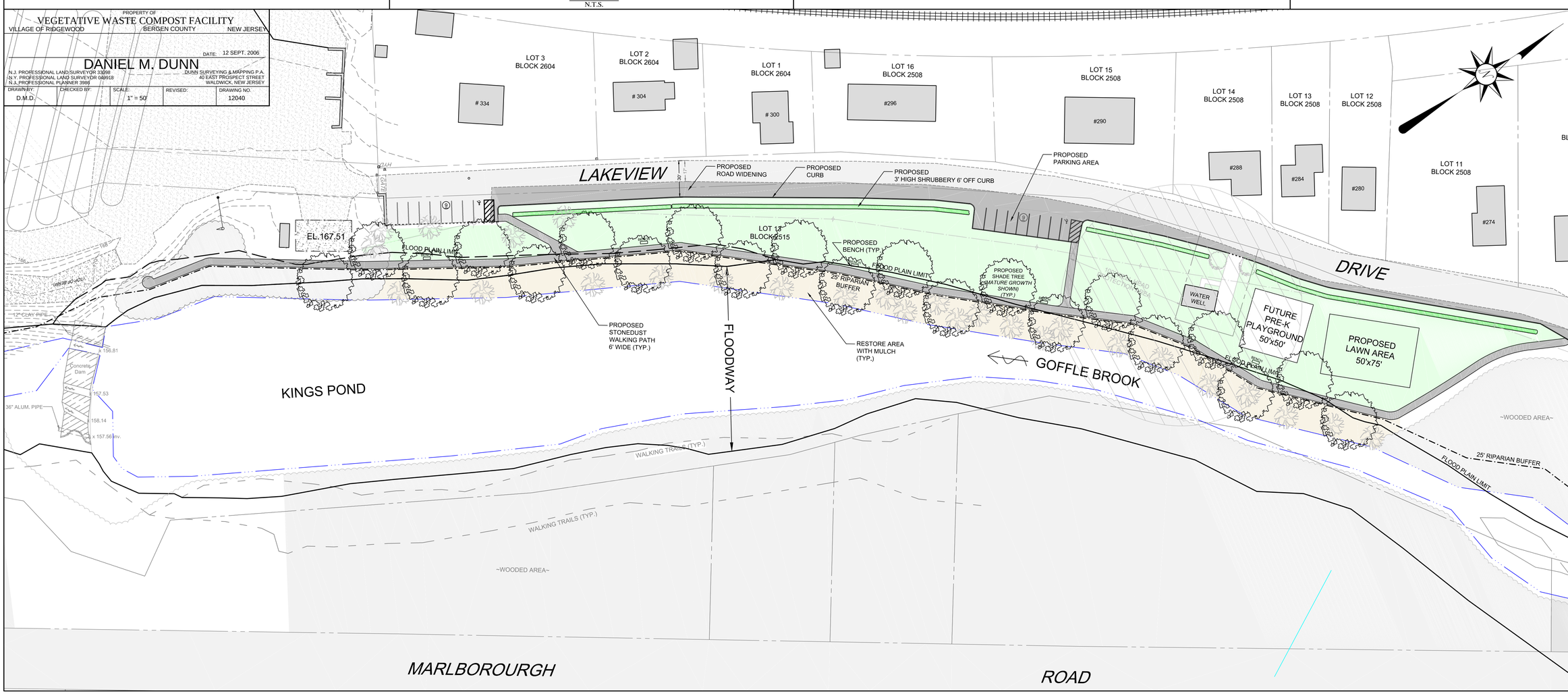



Christopher J. Rutishauser
Professional Engineer
New Jersey License No. 36373


Date _____


VILLAGE OF RIDGEWOOD
Department of Public Works
Division of Engineering
131 North Maple Avenue
Ridgewood, New Jersey 07450-3287
201-670-5500 x 238


| Issue Date: | Scales: |
|---|---|
| 10/24/18 | 1" = 40' |

| Date | Revision | By |
|---|---|---|
| | | |

# KING'S POND PARK
# PROPOSED IMPROVEMENTS
# RIDGEWOOD, NEW JERSEY
# ~IMPROVEMENTS PLAN~

File No.: 18035

Sheet No.: 1 OF 2

L:\Engineering\All Project Files\2018\18035 - Kings Pond and Dam\Plans\Kings Pond Construction Plans v2.dwg Tue, Oct 30, 2018 - 3:07pm